




What are these?

Map scale refers to the relationship (or ratio) between distance on a map and the corresponding distance on the ground. For example, on a 1:100000 scale map, 1cm on the map equals 1km on the ground.

Print these handy map scales out at 100% and then, adhere the relevant scale to the top of your compass for efficient calculations out on course.

1:15,000 1km = 67mm




1:20,000 1km = 50mm



1:25,000 1km = 40mm



1:30,000 1km = 33mm



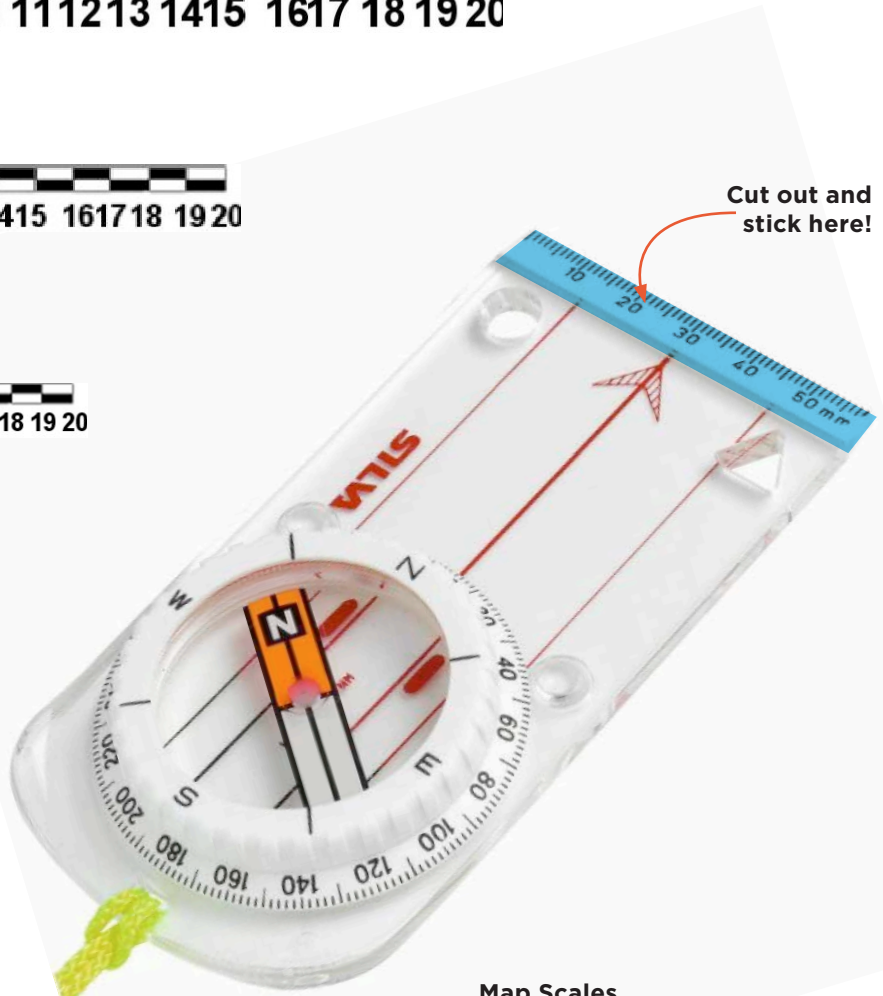
1:33,333 1km = 30mm



1:40,000 1km = 25mm



1:50,000 1km = 20mm



Map Scales

Grid lines 1km apart

1:50,000	1km = 20mm
1:40,000	1km = 25mm
1:33,333	1km = 30mm
1:30,000	1km = 33mm
1:25,000	1km = 40mm
1:20,000	1km = 50mm
1:15,000	1km = 67mm

REMINDER when printing this sheet - check that it is actually printed at 100%.