


3 Hours of Freedom

7 Nov 2020



SOUTH AUSTRALIAN ROGAINING ASSOCIATION

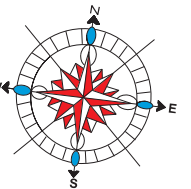
AN ADVENTURE STRATEGY SPORT

CONTROL DESCRIPTIONS


Course Setters - Bruce Greenhalgh & Steve Sullivan
 Event Coordinator - Kate Corner
 Vettors - Craig Bettison, Christopher Graves
 Ocad Map - Kate Corner, Stephen Gray & Craig Colwell

Admin team: Zara Soden, Stephen Gray, Doug Gillet,
 Cath Docker, Kathy Stockdale, Helena Wu, James Griffiths,
 Jan Hillyard, Wayne Chettle, Steve Cooper


20	Fence corner	50	Old building western side
21	Dead tree near bus stop	51	Log pile (SB)
22	Seat near playground	52	Bridge (NB)
23	Gum tree in centre of reserve	53	Cluster of trees (SB)
30	Gate (SB)	54	Small tree west of BMX track
31	Seat near playground	55	Low lying branch
32	Seat near playground/construction site	60	Viewing platform (SB)
33	Casuarina (sheoak) tree	61	Picnic table
34	Seat near playground	62	Fence around water tanks SW corner
35	Tree in hollow	63	Football goal post
36	Tree on Ridge	64	Culvert
37	Tennis court SE corner	70	Pepper tree
40	Seat near playground	71	Tree by watercourse
41	Drain	72	Stobie pole / utility fixture
42	Quarry	73	Track junction / concrete fence post
43	Tree on river bend (NB)	80	Street bend
44	Log (Dave's Corner) (NB)	81	Olive tree by pepper tree
45	Seat near playground	90	Top of waterfall in Stockade Park
46	Seat near playground	91	Gully junction, northern watercourse
47	Gum tree (NOT a seat in playground!)	TOTAL: 39 controls, 1860 points PLUS: 30 bonus points	
SB = South bank NB = North bank			



- Sealed road - major, minor
- Un-sealed formed road
- Track - vehicle, walking
- Windmill - Tank or bore
- Contours (10m interval)
- Cliff
- Enbankment
- Fencing - do not cross
- Buildings / Ruin
- Bridge - Tunnel under road - Mine shaft
- Watercourses, minor water channels
- Dam - wide creek bed
- Gate - Gap - tower - man-made feature
- Restricted area - no access
- Residential area - no access
- Sporting field



Control Point
Value = first digit x 10



Hash House
Admin/Start/Finish



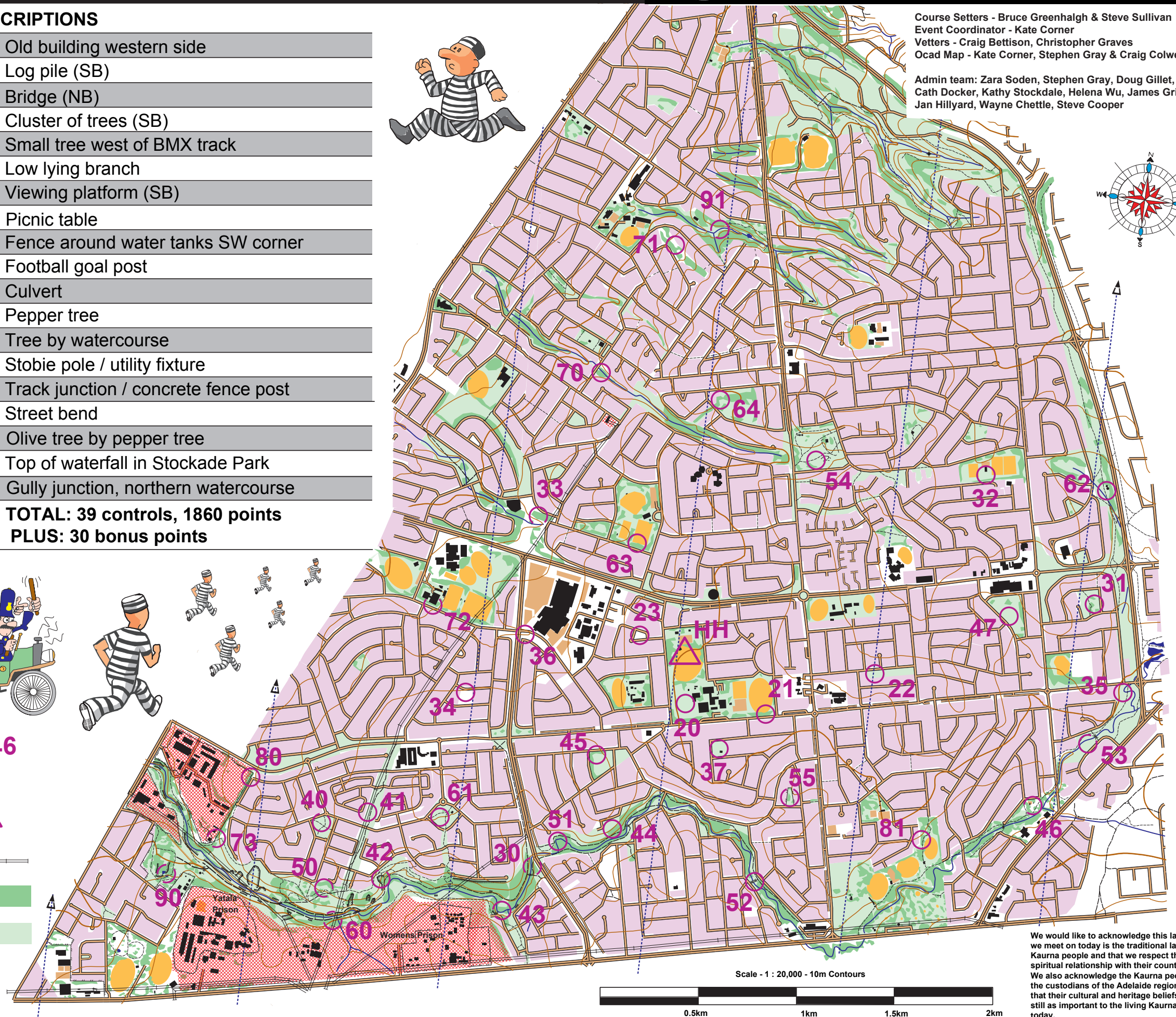

Major power Line



Tree Canopy



Open Area



Scale - 1 : 20,000 - 10m Contours



We would like to acknowledge this land that we meet on today is the traditional lands for Kaurna people and that we respect their spiritual relationship with their country. We also acknowledge the Kaurna people as the custodians of the Adelaide region and that their cultural and heritage beliefs are still as important to the living Kaurna people today.